Annex B

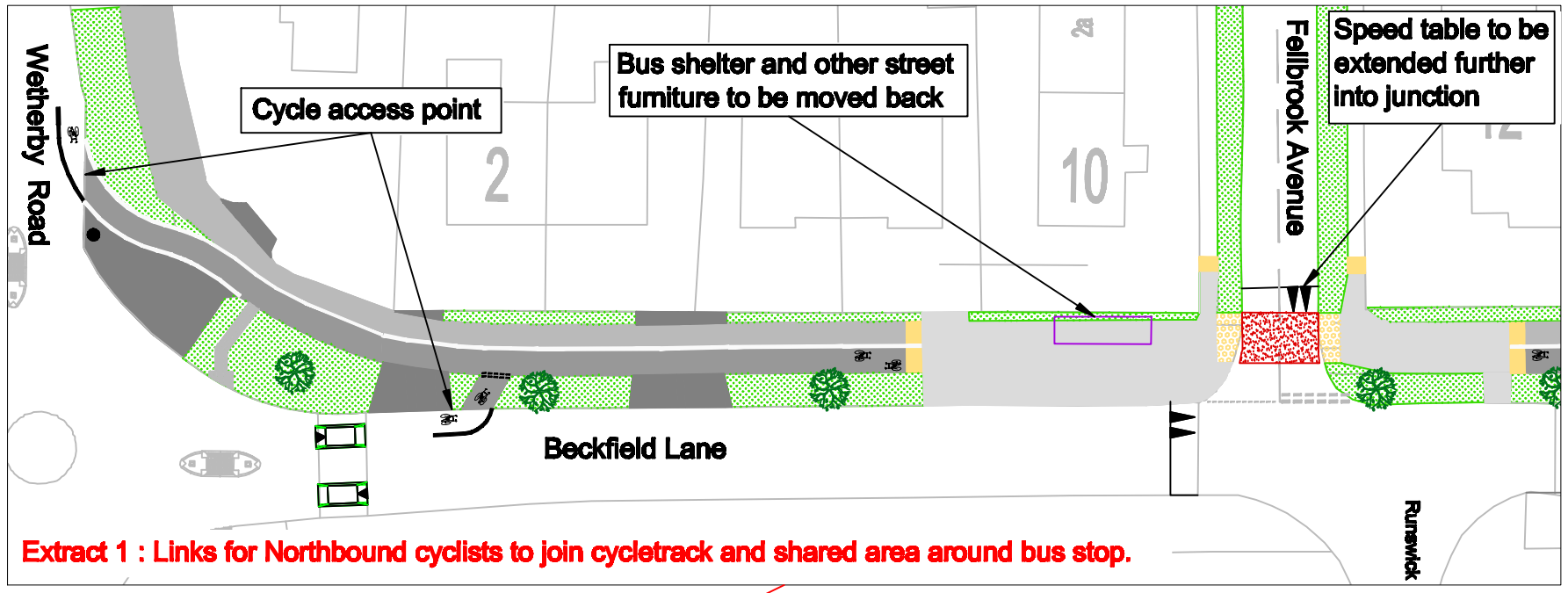

Extract 1 : Links for Northbound cyclists to join cycletrack and shared area around bus stop.

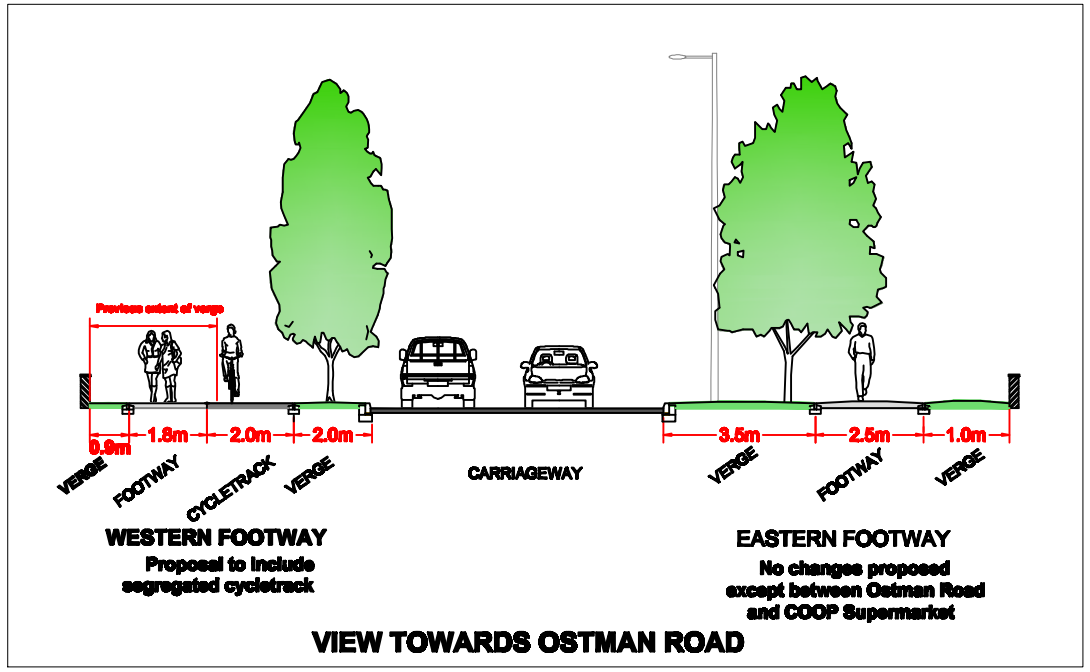

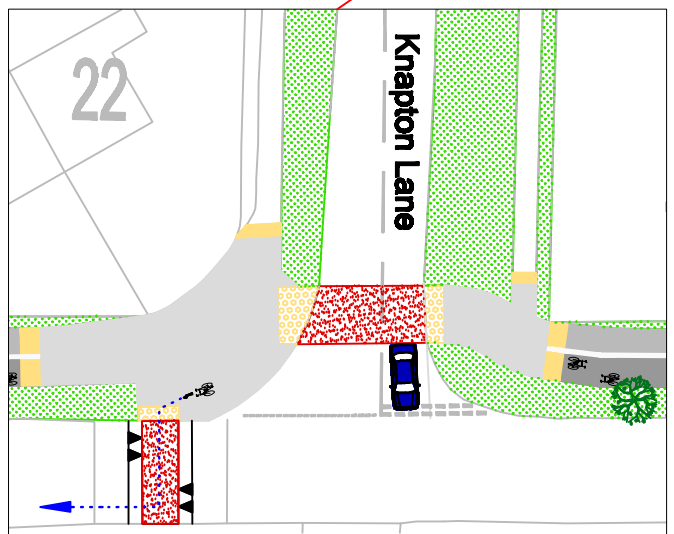

Extract 2 : Link for Southbound cyclists to join carriageway and typical side road junction layout.

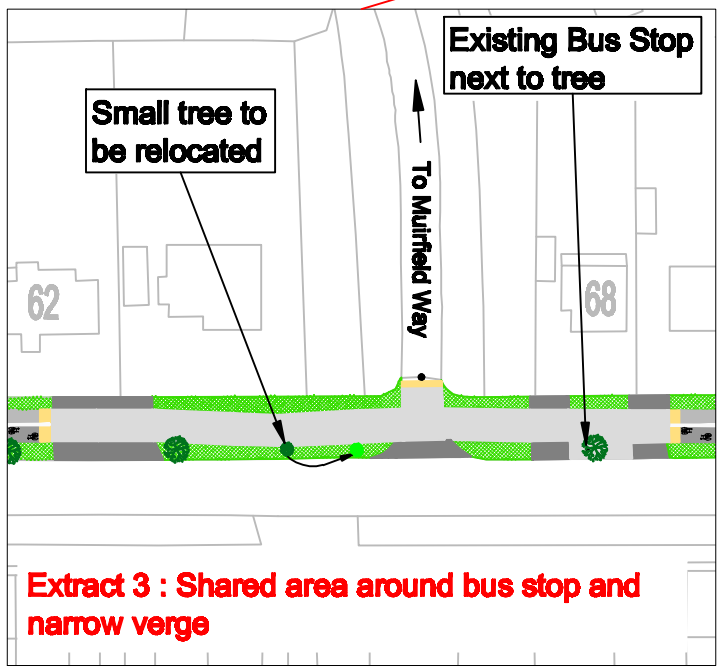

Extract 3 : Shared area around bus stop and narrow verge

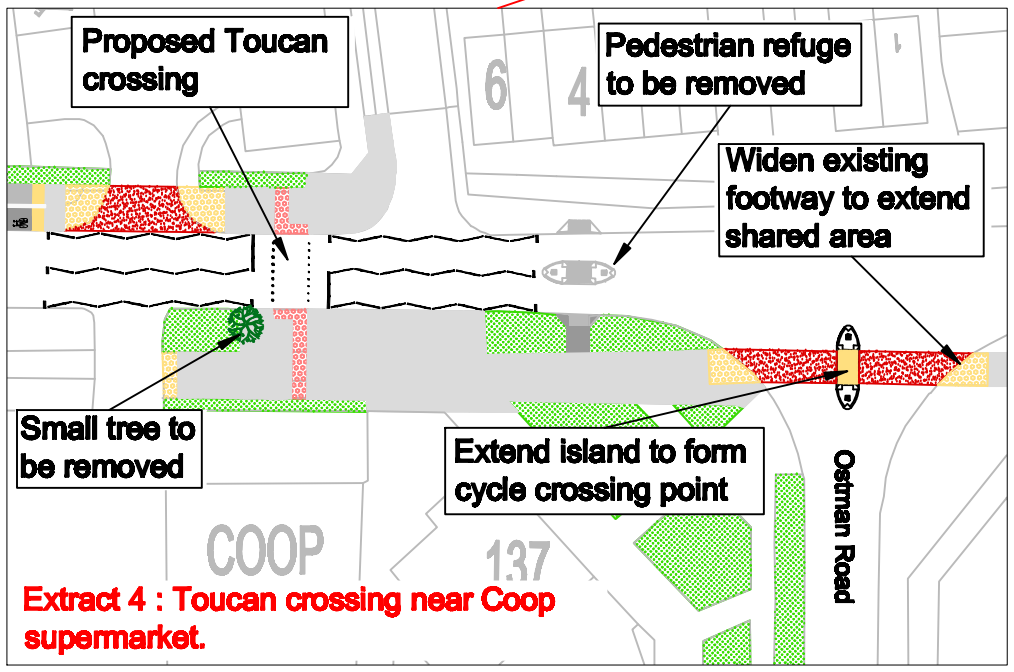

Extract 4 : Toucan crossing near Coop supermarket.

KEY

- Segregated Footway/ Cycle path
- Shared Area
- Red surfacing
- Verge
- Warning Paving
- Tactile Paving
- Tree
- Speed Cushion
- Speed Table

Beckfield Lane cycle route - Ostman Road to Wetherby Road

BASED UPON THE ORDNANCE SURVEY MAPPING WITH THE PERMISSION OF THE CONTROLLER OF HER MAJESTY'S STATIONERY OFFICE. CROWN COPYRIGHT. UNAUTHORISED REPRODUCTION INFRINGES CROWN COPYRIGHT AND MAY LEAD TO PROSECUTION OR CIVIL PROCEEDINGS. City of York Council, Licence No. 1000 20818

CITY OF YORK COUNCIL